













Oakland Neighborhood Plan Existing Zoning

Existing Zoning

	C2
	C3
	C4
	E
	I1
	I2
	M1
	M2
	OI2
	PUD
	R1
	R2

