





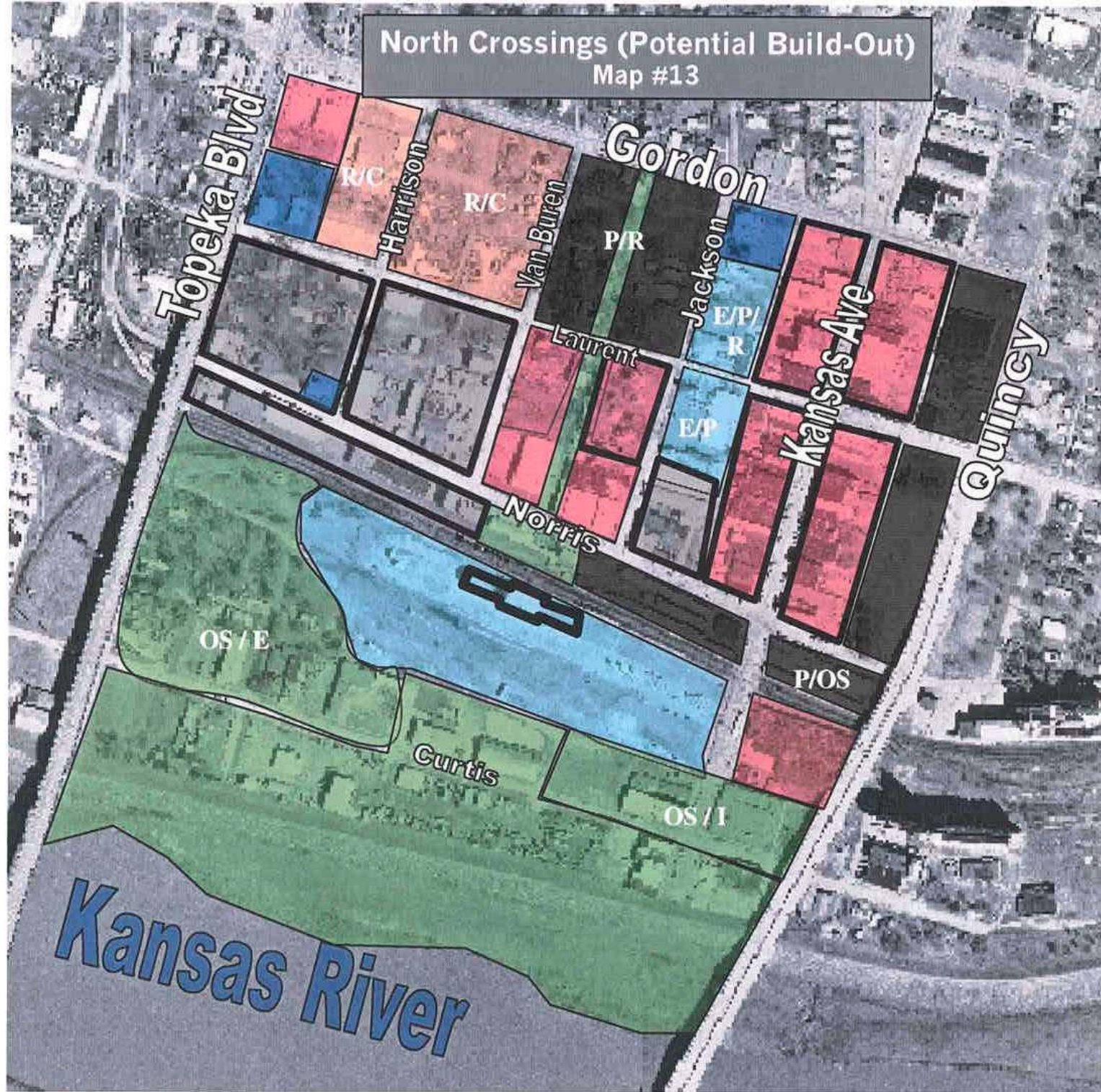


North Crossings (Potential Build-Out)
Map #13

Land Use Classifications

-  Mixed Use / Residential
-  Open Space / Park
-  Entertainment / Cultural
-  Commercial - Adaptive Reuse
-  Commercial - New
-  Parking
-  Light Industrial
-  Institutional



Letter designation indicates flexible land use preference.
 Example for "E/P":
 preferred use = "entertainment/ cultural"
 secondary preference = "parking"